

# Charter guide

## Palermo for the Egadi island

### GENERAL INFO

#### MEETING POINT

Marina di Villa Igiea  
Porto Acquasanta – 90142 Palermo

#### BASE MANAGER NUMBER

To be contacted upon arrival at the Marina  
on the day of embarkation  
**+39 091 58 06 79**

#### Phone office

+39 091 58 06 79

#### GPS

38°08'62" N  
13°22'37" E

#### Weather forecast:

VHF Channel 68  
(24 hours)

### MARINA SERVICES

#### VHF Channel

74

#### Service station:

IP – Angelo  
+39 328 62 20 439

#### Check Out:

Friday at 4.00 pm

#### Base opening hours

from Sunday to Monday

#### Other services in the marina:

shops, parking, electricity (for each berth), restaurant, water (fresh water for each berth), toilets and showers (with hot water)

### HOW TO REACH US

#### Car

A20 Messina-Palermo (Palermo exit)  
A29 Palermo-Mazara (Palermo exit)  
A19 Catania-Palermo (Palermo exit)

#### Airport

Falcone-Borsellino - Palermo (30 km)  
[www.gesap.it](http://www.gesap.it)  
Trapani-Birgi (120 km) [www.airgest.it](http://www.airgest.it)

#### Bus

- From APT Palermo to Palermo center:  
Prestia e Comandè  
(departures every 30 minutes)  
[www.prestiaecomande.it](http://www.prestiaecomande.it)
- From APT Trapani to Palermo Center:  
Autoservizi Salemi [www.autoservizisalemi.it](http://www.autoservizisalemi.it)

#### Private transfer

(max 8 people, one way)  
APT Palermo – Marina di Villa Igiea

#### Car Rental

Auto Europa [www.autoeuropa.it](http://www.autoeuropa.it)

# PALERMO FOR THE EGADI ISLANDS

Our base in Palermo is 48 NM from the Egadi Islands and, in order to enjoy this crossing to the fullest, we recommend a regenerating stop in the splendid San Vito Lo Capo (36.5 NM from our marina in Palermo), famous for its Caribbean beaches and its turquoise and coral-coloured sea.

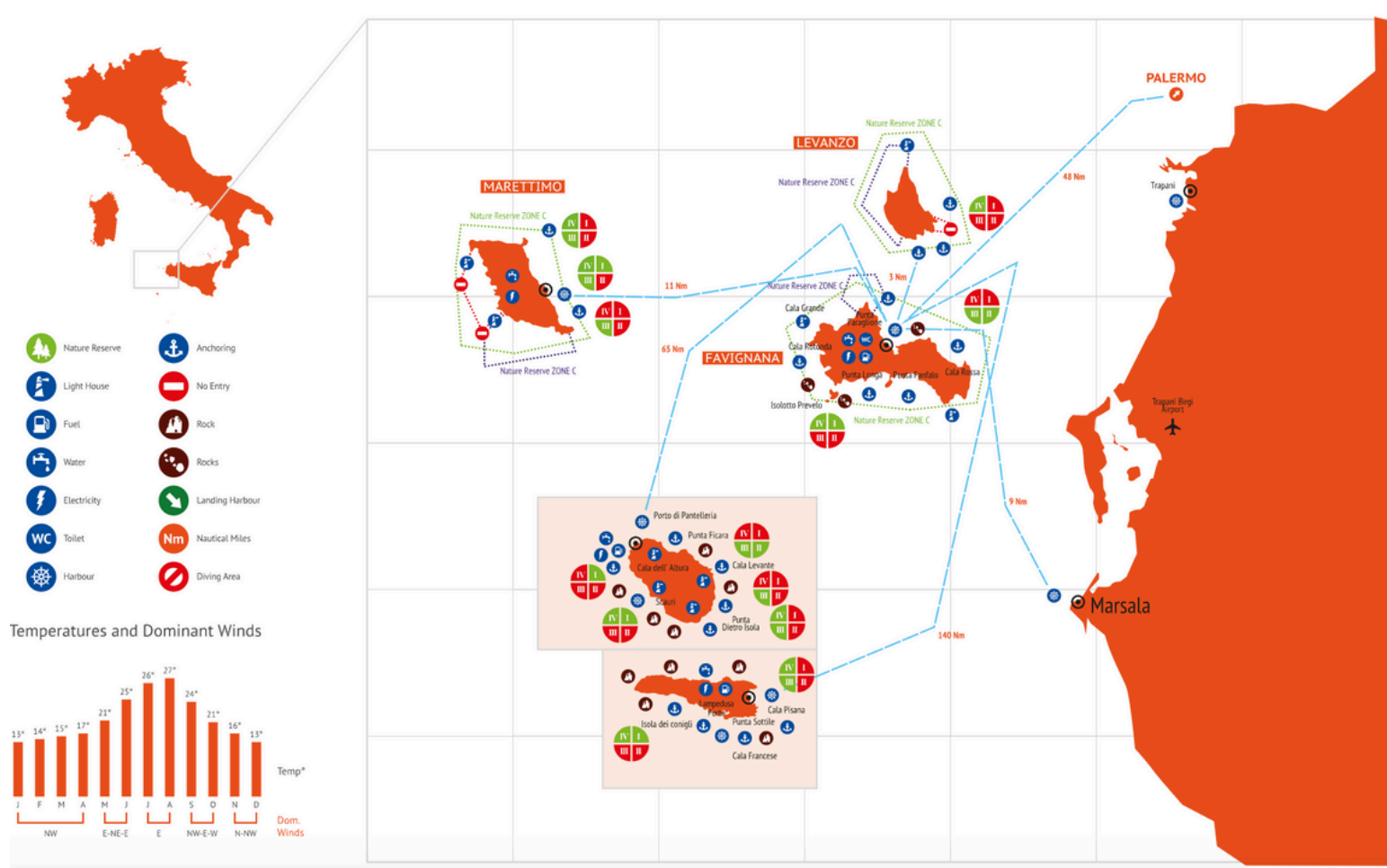
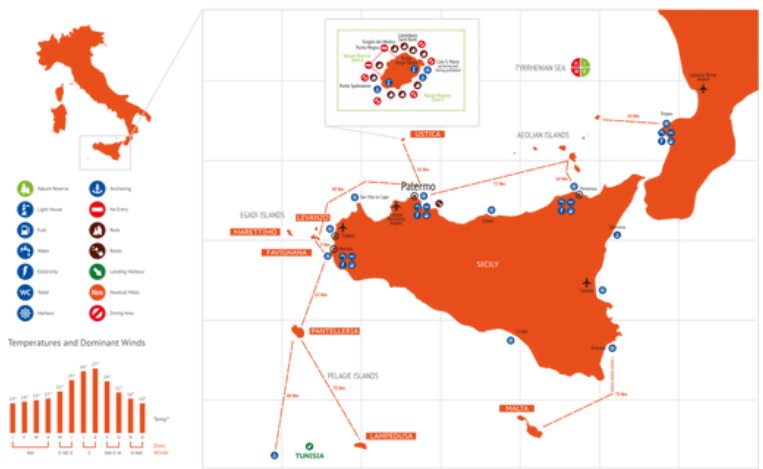
From here, in the direction of Scopello, the Zingaro Reserve extends for 7 km, an uncontaminated area where Nature is the protagonist, characterised by the dwarf palm of the area, in which protected birds and birds of prey nest.

San Vito Lo Capo is also known for the Cous Cous Fest, the festival of flavours and civilisations that every year celebrates couscous as a dish of peace and integration

## For diving lovers: the island of Ustica

36 NM away from Palermo is the Island of Ustica, a true natural paradise for lovers of diving and snorkeling.

The island is in fact the first Marine Park established in the Mediterranean, a Marine Protected Area since 1986: its coasts are rich in secret caves, inlets, coves and colorful fish. Its most beautiful beaches are: Cala Sidoti, Caletta Santoro, Spiaggia del Faro and the Natural Pool of Ustica.



## EGADI ISLANDS PORTS

### Favignana

Marine Protected Area (MPA) Egadi Islands  
Buoy Fields of the Marine Protected Area of the Egadi Islands  
Piazza Europa, 3 – Favignana TP  
+39 0923 921659  
www.ampisoleegadi.it  
info@ampisolegadi.it  
ampisoleegadi@pec.ampisoleegadi.it

### Favignana

Moorings Port Favignana Di.Gi.  
Mooring Jetty – Tourist Pier  
+39 388 393 0470

### Marettimo

Port in Marettimo, Via Scalo Nuovo  
+39 0923 923283

### Favignana

Marina di Favignana SRL -Via Playa Porto di Favignana  
+39 320 3155252  
+39 3471297016  
+39 3403391001  
VHF Channel: 16/9

## NEARBY PORTS

### Trapani

Nautical Club in Italy  
Piazzale Lazzaretto, Trapani  
+39 320 861 7295


### Trapani

Vmv Mooring Touristic marina in Italy  
Via Catulo Lutazio, Trapani  
+39 320 861 7295

### San Vito Lo Capo

Costa Gaia Nautical Club –  
Sottoflutto Pier  
Via Faro, 10 – 91010 San Vito Lo Capo (TP)  
+39 0923 972189





### **Favignana island**

It is the largest island of the Egadi islands, and also the most inhabited. The island has a characteristic butterfly shape and its name derives from "Favonius", the Roman god of hot and dry winds. Located about 9 miles from Trapani, Favignana has beautiful beaches (Cala Rossa is the most famous) and stunning uncontaminated coves. Not to be missed are the sea caves that can be reached by boat, such as the Grotta dei Sospiri.

Favignana boasts the only active Tonnara in the Mediterranean for commercial purposes, as well as hosting the historic Florio factory, which has now become a beautiful archaeological museum that houses the equipment used for tuna fishing, the ancient workshops, the boathouses and the ovens for cooking tuna.



### **Levanzo island**

The Genovese cave with its prehistoric graffiti is certainly one of the most popular attractions on the island of Levanzo. The coast is very jagged and offers coves and solitary beaches that are sometimes difficult to reach. Here, unlike Favignana, there are no sandy beaches and the best way to explore them all is by boat.



### **Marettimo islands**

It is an uncontaminated island, the wildest and the most distant from the Sicilian coast: there are no beaches equipped with lidos, umbrellas and bars, as in Favignana. Marettimo is a mountainous island, very green and, in addition to being the kingdom of divers, it is a paradise for trekking enthusiasts.