

Palermo for the Egadi islands

OUR BASE IN PALERMO

General information



Office / Meeting Point

Marina di Villa Igiea
Porto Acquisanta – 90142 Palermo



GPS

38°08'62" N
13°22'37" E



Weather forecast:

VHF Channel 68
(24 hours a day)



Telephone

+39 091 58 06 79

Marina services



VHF Channel

74



Petrol station:

IP – Angelo
+39 328 62 20 439



Check Out:

Friday at 4.00pm



Base opening hours

from Sunday to Monday



Other marina services:

shops, parking, electricity (for each berth), restaurant, water (fresh water for each berth), toilets and showers (with hot water)

How to reach us



Car

A20 Messina-Palermo (Palermo exit)
A29 Palermo-Mazara (Palermo exit)
A19 Catania-Palermo (Palermo exit)



Falcone-Borsellino Airport

– Palermo (30 km) www.gesap.it
Trapani-Birgi (120 km) www.airgest.it



Bus

From APT Palermo to Palermo center:
Prestia and Comandè
(departures every 30 minutes)
www.prestiaecomande.it

From APT Trapani to Palermo Centre:
Autoservizi Salemi
www.autoservizisalemi.it



Private transfer

(max 8 people, one way)
APT Palermo – Marina di Villa €120



Car rental

Auto Europa www.autoeuropa.it

Our staff in Palermo



Dario Nucatolo

Base Manager
+39 337 1223021
IT/EN




Matteo Di Fiore

Base Support
Languages: IT/EN

Our fleet in Palermo

- Bavaria Cruiser 51 – "Aurelia"
- Bavaria Cruiser 50 – "Giorgina"
- Bavaria Cruiser 46 – "Annù"
- Bavaria Cruiser 46 – "Musa"
- Bavaria Cruiser 51 – "Agata"
- Grand Soleil 45 – "Aida 2"
- Dufour 382 Grand Large – "Eleonora"

- Dufour 455 – "Azzurra"
- Bavaria Cruiser 40 – "Geneva"
- Dufour 430 – "Little Mokoro"
- Lagoon 42 – "Memi"
- Dufour 390 Grand Large "Tiche"
- Bavaria Cruiser 50 – "Athair"
- Bali 4.5 – "Salina"

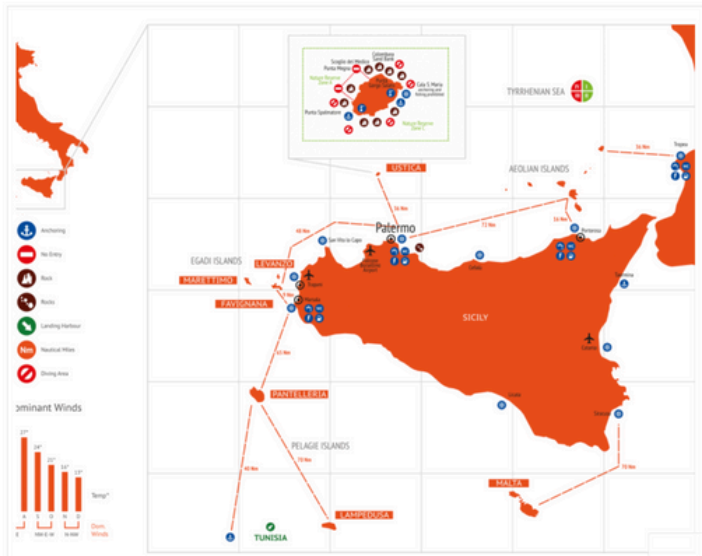


PALERMO FOR THE EGADI ISLANDS

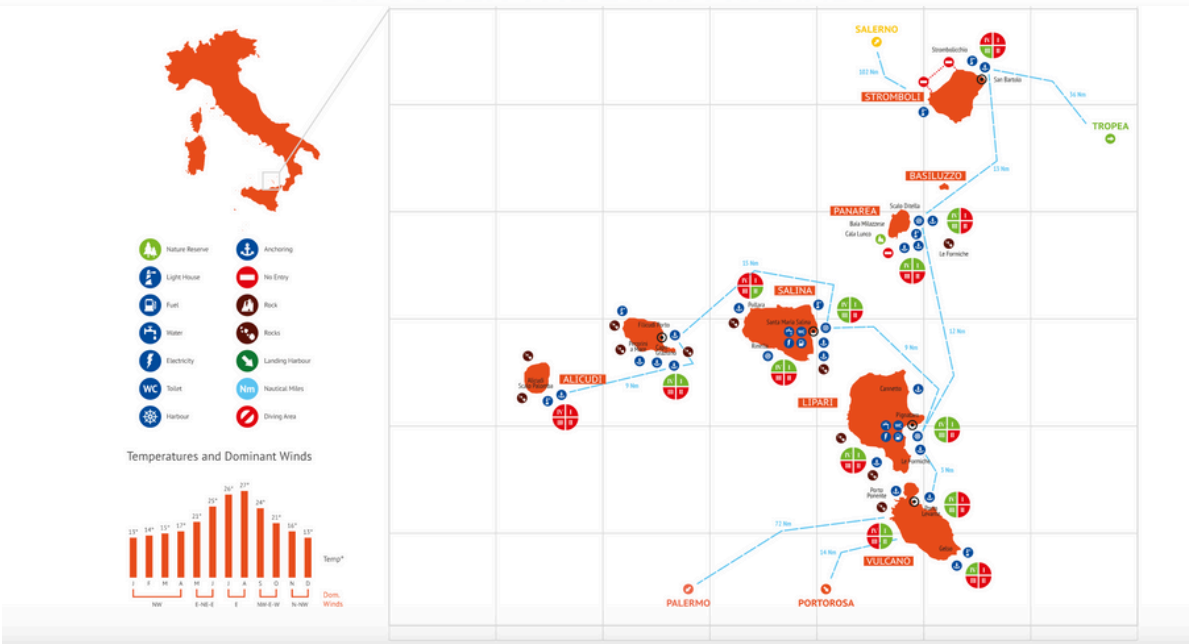
Our base in Palermo is 48 NM from the Egadi islands and, in order to best enjoy this crossing, we recommend a regenerating stop in the splendid San Vito Lo Capo (36.5 NM from our Palermo marina), famous for its beaches Caribbean and the sea with turquoise and coral shades. From here, in the direction of Scopello, the Zingaro Reserve extends for 7 km, an uncontaminated area where Nature is the protagonist, characterized by the dwarf palm of the area, in which protected birds and birds of prey nest. San Vito Lo Capo is also known for the Cous Cous Fest, the festival of flavors and civilization which every year celebrates couscous as a dish of peace and integration

For diving lovers

36 NM away from our base in Palermo is the island of Ustica, a true natural paradise for diving and snorkelling lovers. The island is in fact the first Marine Park established in the Mediterranean, a "Marine Protected Area" since 1986: its coasts are full of secret caves, inlets, coves and colorful fish. Its most beautiful beaches are: Cala Sidoti, Caletta Santoro, Spiaggia del Faro and the Natural Pool of Ustica.



DISCOVER THE EGADI ISLANDS



The archipelago of the Egadi islands, made up of the islands of Favignana, Levanzo and Marettimo (as well as the rocks of Maraone and Formica) is located just 5 miles from Trapani and boasts the largest protected marine area in Europe. The sea of the Egadi Islands, due to its particular hydrodynamic conditions, is among the cleanest and clearest in the Mediterranean; its seabed is characterized by oceanic Posidonia meadows which also extend to very deep depths (30/40 metres), and which constitute a precious ecosystem ideal for the reproduction of numerous fish species.

The characteristics of the archipelago make this a very popular destination for all sea lovers and diving and sailing enthusiasts. The predominant wind is the north-east wind, which, blowing from the north/east, can make us say that: "in the Egadi we always go upwind!".



Favignana

It is the largest island of the Egadi islands, and also the most inhabited. The island has a characteristic butterfly shape and its name derives from "Favonius", the Roman God of hot, dry winds. Located about 9 miles from Trapani, Favignana has beautiful beaches (Cala Rossa is the most famous) and stunning uncontaminated coves. Also unmissable are the sea caves that can be reached by boat, such as the Grotta dei Sospiri. Favignana boasts the only tuna fishery active in the Mediterranean for commercial purposes, as well as hosting the historic Florio factory, which has now become a beautiful archaeological museum which houses the equipment with which tuna fishing was practiced, the ancient workshops, the boathouses and ovens for cooking tuna.



Levanzo

The Genovese cave with its prehistoric graffiti is undoubtedly one of the most popular attractions on the island of Levanzo. The coast is very jagged and offers solitary coves and beaches that are sometimes difficult to reach. Here, unlike Favignana, there are no sandy beaches and the best way to explore them all is by boat.



Marettimo

It is an uncontaminated island, the wildest and the furthest from the Sicilian coast: there are no beaches equipped with beaches, umbrellas and bars, like Favignana. Marettimo is a mountainous island, very green and, in addition to being the kingdom of divers, it is a paradise for trekking enthusiasts.

Favignana

Marine Protected Area (MPA) Egadi Islands
Campi Buoys of the Marine Protected Area of the Egadi Islands
Piazza Europa, 3 – Favignana TP
+39 0923 921659
www.ampisoleegadi.it
info@ampisolegadi.it
campisoleegadi@pec.ampisoleegadi.it

Favignana

Marina di Favignana SRL -Via Playa Porto di Favignana
+39 320 3155252
+39 3471297016
+39 3403391001
VHF Channel: 16/9

Favignana

Moorings Porto Favignana Di.Gi.
Mooring Pier – Tourist Pier
+39 388 393 0470

Marettimo

Port in Marettimo, Via Scalo Nuovo
+39 0923 923283

Nearby ports

Trapani

Nautical Club in Italy
Piazzale Lazzaretto, Trapani
+39 320 861 7295

Trapani

Vmv Mooring Marina in Italy
Via Catulo Lutazio, Trapani
+39 320 861 7295

San Vito Lo Capo

Costa Gaia Nautical Club – Molo Sottoflutto
Via Faro, 10 – 91010 San Vito Lo Capo (TP)
+39 0923 972189